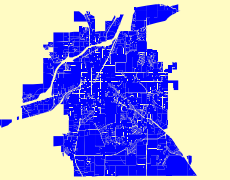





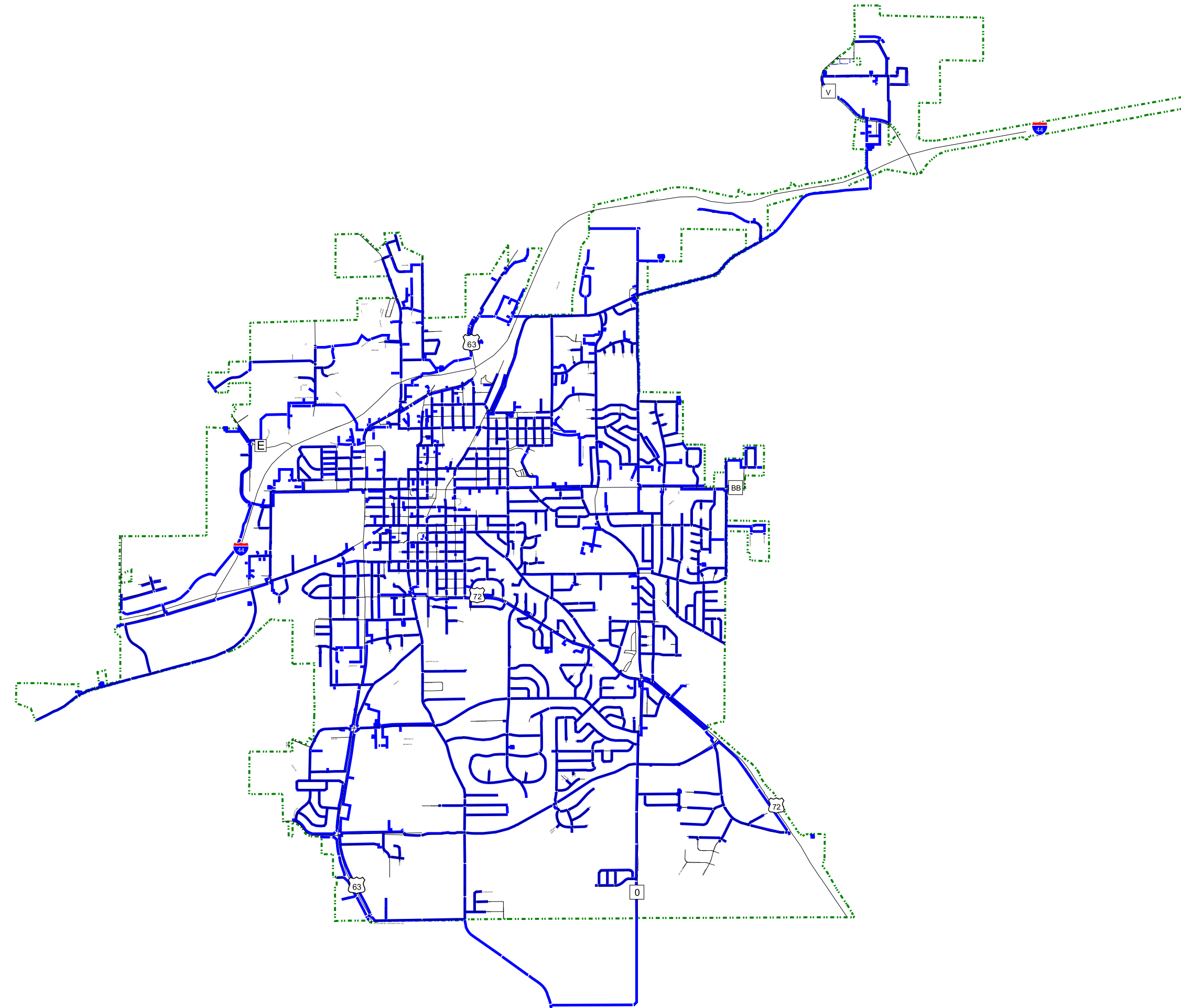
Comprehensive Plan Water Distribution System 2005



Rolla Urban Area
Comprehensive Plan

Legend

-  Water Lines
-  Streets
-  City Limits



This map was developed by the
Community Development Department
and prepared by the Department of
Public Works, GIS Mapping Division
Source: Rolla Municipal Utilities
Map revision date: October 7, 2005

