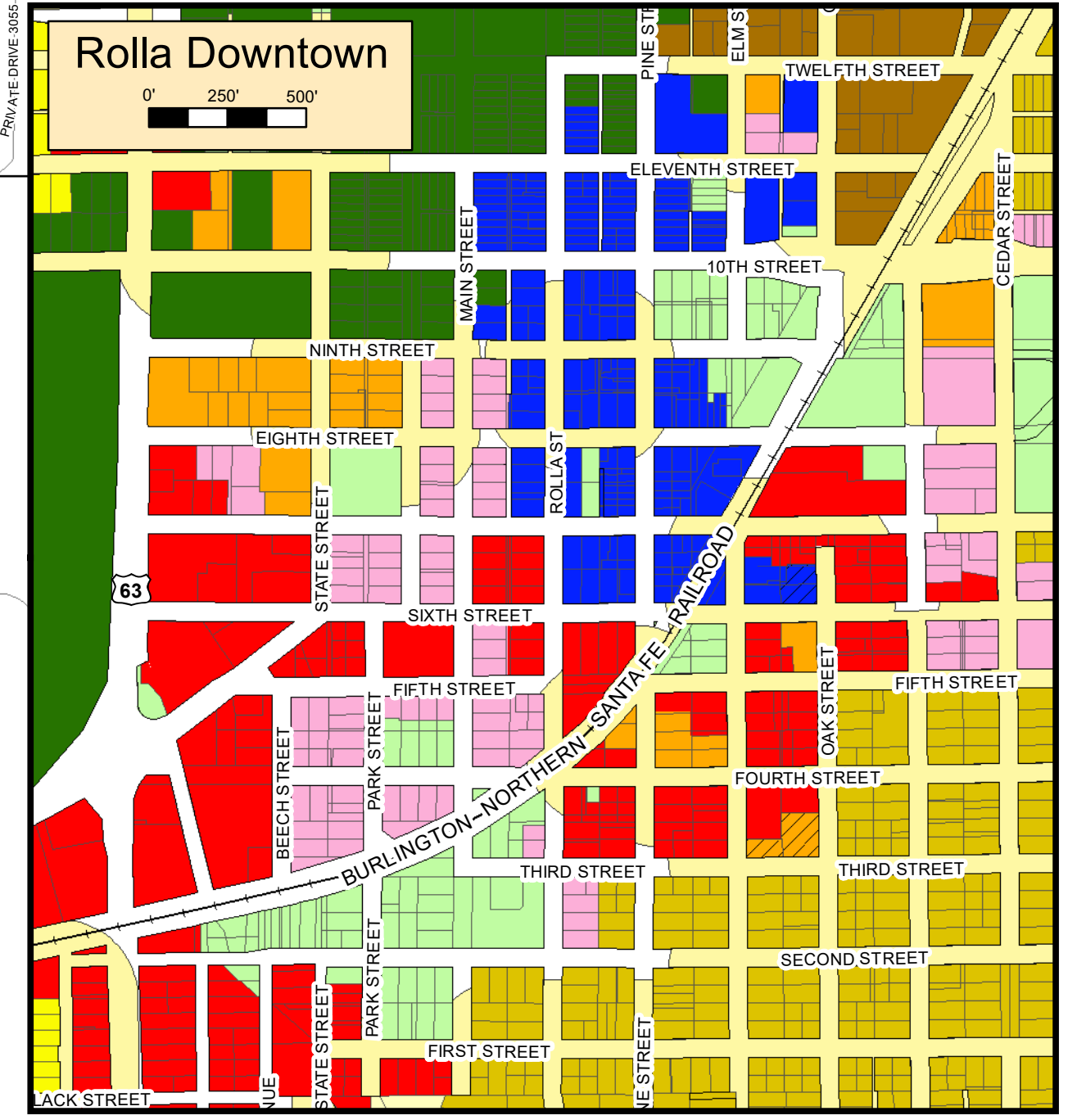
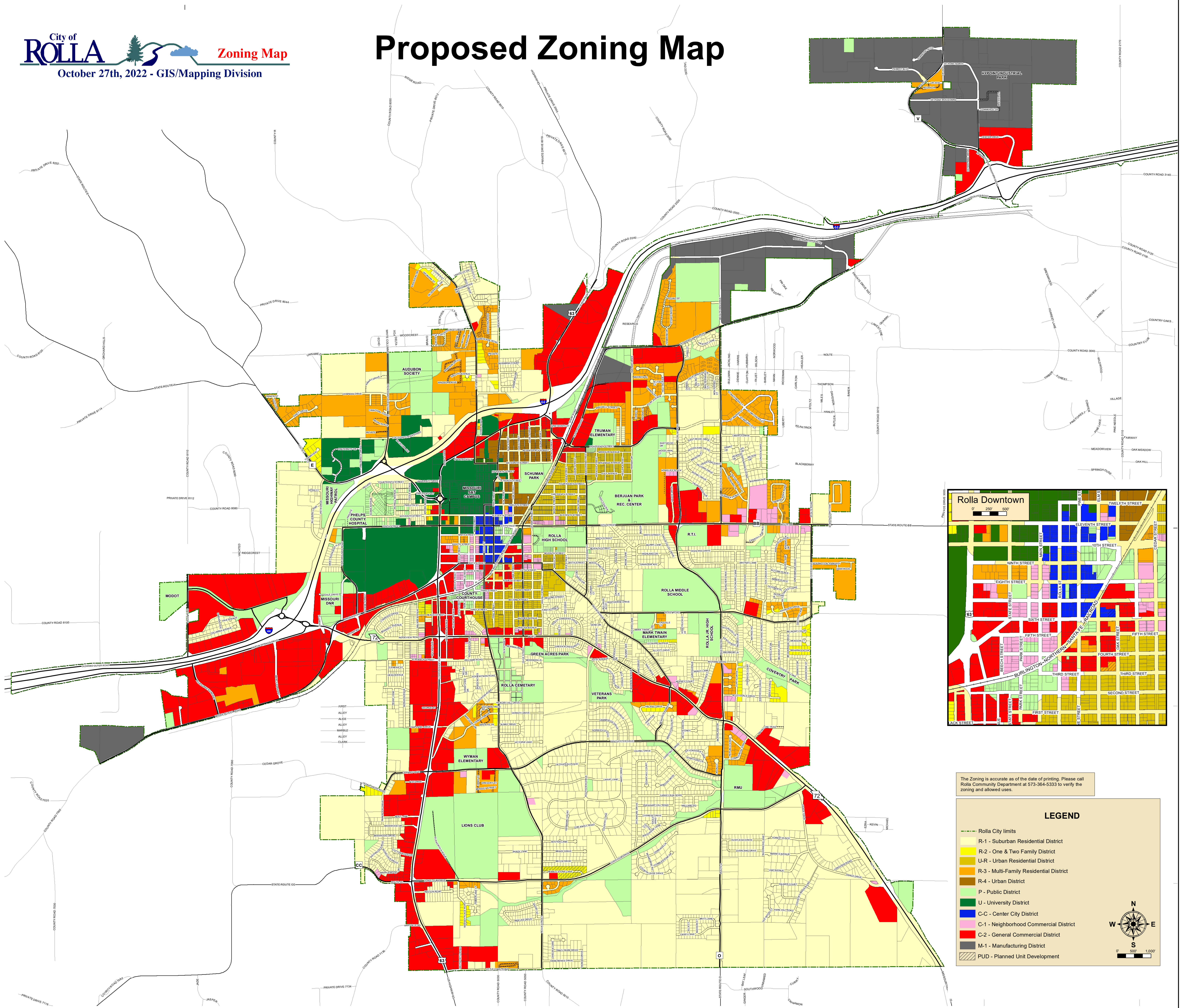
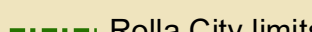
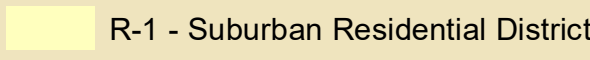
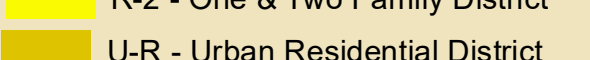
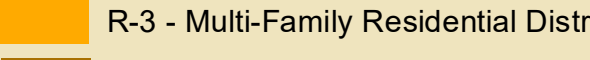


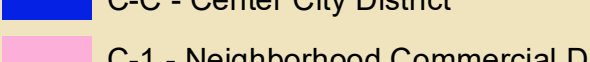
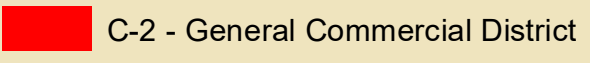
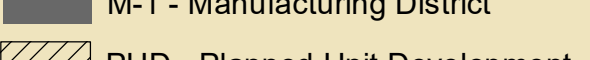






# Proposed Zoning Map



The Zoning is accurate as of the date of printing. Please call Rolla Community Department at 573-364-5333 to verify the zoning and allowed uses.

**LEGEND**

-  Rolla City limits
-  R-1 - Suburban Residential District
-  R-2 - One & Two Family District
-  U-R - Urban Residential District
-  R-3 - Multi-Family Residential District
-  R-4 - Urban District
-  P - Public District
-  U - University District
-  C-C - Center City District
-  C-1 - Neighborhood Commercial District
-  C-2 - General Commercial District
-  M-1 - Manufacturing District
-  PUD - Planned Unit Development

